

A57 Link Roads TR010034

2.9 Nature Conservation Sites and Features Plans

APFP Regulation 5(2)(I)

Planning Act 2008 Infrastructure Planning (Applications: Prescribed
Forms and Procedure) Regulations 2009



Infrastructure Planning Planning Act 2008

The Infrastructure Planning (Applications: Prescribed Forms and Procedure) Regulations 2009

A57 Link Roads Scheme

Development Consent Order 202[x]

2. 9 NATURE CONSERVATION SITES AND FEATURES PLANS

Regulation Number:	Regulation 5(2)(l)
Planning Inspectorate Scheme Reference	TR010034
Application Document Reference	TR010034/APP/2.9
Author:	A57 Link Roads Scheme Project Team, Highways England

Version	Date	Status of Version
Rev 1.0	June 2021	DCO Application

Table of contents

Chapter	Pages
1. Introduction	4
1.1 Introduction and purpose of this document	4
1.2 Scope and format of the Nature Conservation Sites and Features Plans	4
2. Schedule of plans included in this application document	6

1. Introduction

1.1 Introduction and purpose of this document

- 1.1.1 Highways England (the “Applicant”) has applied to the Secretary of State for Development Consent Order (“DCO”) to determine the Applicant’s proposals for the creation of new link roads and alteration to the existing A57, A57 Link Roads (the “Scheme”). The application is submitted to the Planning Inspectorate (the “Inspectorate”) in accordance with section 37 of the Planning Act 2008 (the “2008 Act”).
- 1.1.2 This document comprises part of the suite of Application documents and is submitted to comply with Regulation 5(2)(l), of the Infrastructure Planning (Applications: Prescribed Forms and Procedure) Regulations 2009 (as amended), which requires:
- 5(2)(l) *‘where applicable, a plan with accompanying information identifying-*
- (i) any statutory or non-statutory sites or features of nature conservation such as sites of geological or landscape importance;*
 - (ii) habitats of protected species, important habitats or other diversity features; and*
 - (iii) water bodies in a river basin management plan,*
- together with an assessment of any effects on such sites, features, habitats or bodies likely to be caused by the proposed development.’*
- 1.1.3 The Nature Conservation Sites and Features plans are submitted for approval and will be certified under article 45 of the DCO once the Order is made. As this document is part of a suite of Application documentation, it should be read alongside and is informed by other Application documents. In particular, the plans should be read alongside the Book of Reference [TR010034/APP/4.3] and Schedule 2 of the of the Development Consent Order [TR010034/APP/3.1].

1.2 Scope and format of the Nature Conservation Sites and Features Plans

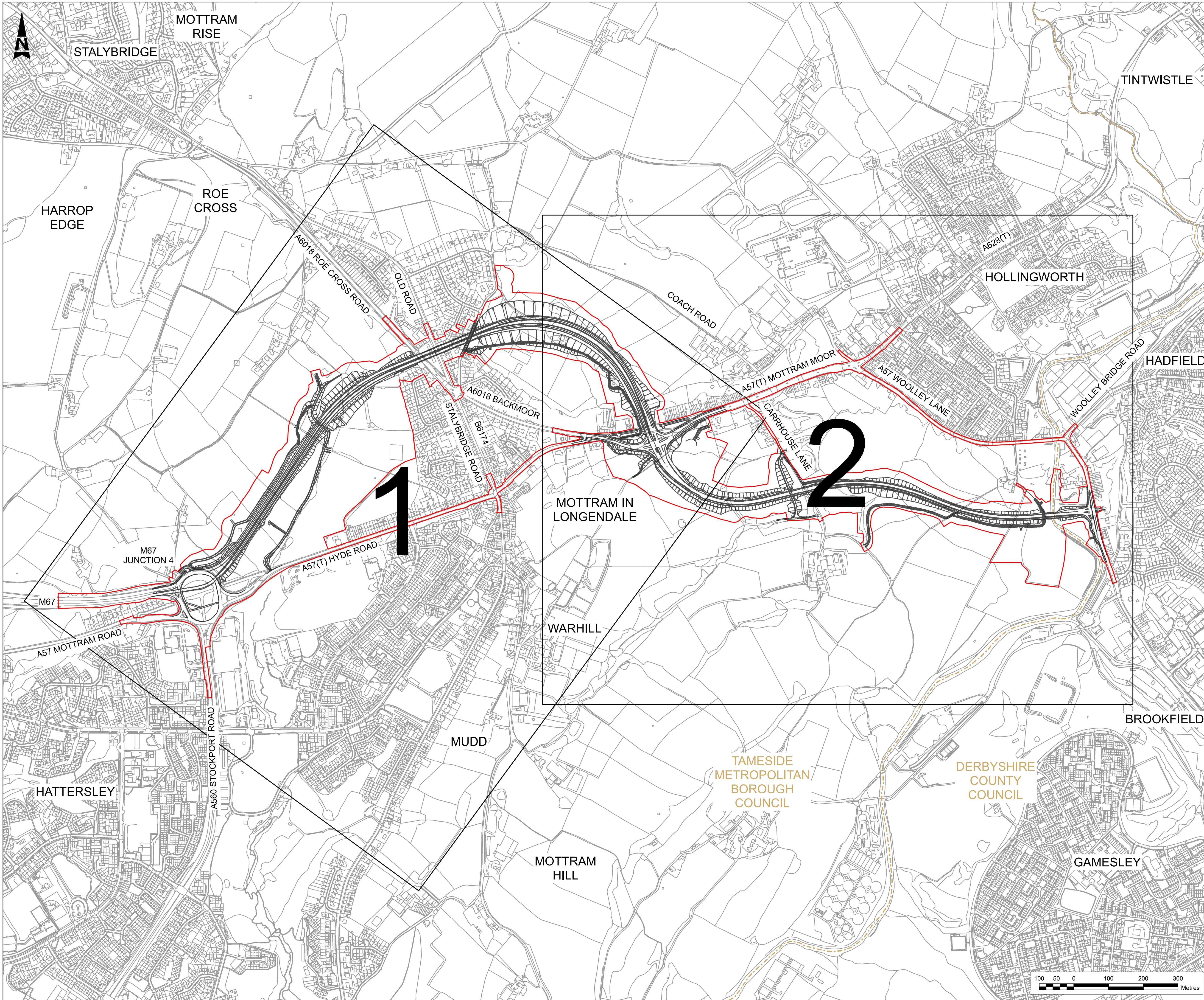
- 1.2.1 The Nature Conservation Sites and Features plans show the location and extent of statutory and non-statutory sites and features within and adjoining the DCO boundary.
- 1.2.2 Flood zones either with a medium probability of flooding (zone 2) or with a high probability of flooding or forming part of a functional floodplain (zone 3) have also been included.

1.2.3 This document should be read alongside and is informed by the other Application documents, in particular:

- Schedule 2 to the Draft Development Consent Order [TR010034/APP/3.1]
- Chapter 8 (Biodiversity) of the Environmental Statement (ES) [TR010034/APP/6.3] and associated appendices and figures [TR010034/APP/6.4 and TR010034/APP/6.5].
- Chapter 13 (Road Drainage and the Water Environment) of the ES [TR010034/APP/6.3] and associated figures [TR010034/APP/6.4] and appendices [TR010034/APP/6.5].
- The Habitats Regulations Assessment No Significant Effects Report [TR010034/APP/5.3].
- The Water Framework Directive Assessment Report [TR010034/APP/5.4].
- The TPO and Hedgerows Plans [TR010034/APP/2.13].

2. Schedule of plans included in this application document

Document title	Document number	Version
2.9 Nature Conservation Sites and Features Plan – Key Plan Regulation 5 (4)	TR010034/APP/2.9 HE551473-BBA-EGN-A57_AL_SCHEME-DR-LE-020900	P01
2.9 Nature Conservation Sites and Features Plan – Sheet 1 of 2 Regulation 5 (2)(l)	TR010034/APP/2.9 HE551473-BBA-EGN-A57_AL_SCHEME-DR-LE-020900 Sheet 1 of 2	P01
2.9 Nature Conservation Sites and Features Plan – Sheet 2 of 2 Regulation 5 (2)(l)	TR010034/APP/2.9 HE551473-BBA-EGN-A57_AL_SCHEME-DR-LE-020900 Sheet 1 of 2	P01



NOTES
 The proposed works will be subject to detailed design development. Any changes will be limited to being within the DCO boundary or the relevant limits of deviation, and subject to the requirements of Schedule 2 of the Development Consent Order (TR010034/APP/3.1).

This Plan should be read in conjunction with application documents: TR010034/APP/6.3 to 6.5 which provide further information on the wider context, accompanying information on the sites and features shown and an assessment of any effects on such sites and features likely to be caused by the proposed Scheme. This plan set should be read in conjunction with 2.13 TPO and Hedgerow Plans and Schedule 2 of the Development Consent Order (TR010034/APP/3.1).

LEGEND

- SHEET NUMBER FOR NATURE CONSERVATION SITES AND FEATURES IN THIS AREA
- DEVELOPMENT CONSENT ORDER (DCO) BOUNDARY
- LOCAL AUTHORITY BOUNDARIES

This map is reproduced from Ordnance Survey material with the permission of Ordnance Survey on behalf of the controller of Her Majesty's Stationery Office. © Crown Copyright. Unauthorised reproduction infringes Crown copyright and may lead to prosecution or civil proceedings.
 CLIENT NAME: Highways England | LICENCE NUMBER: 100030649
 Office for National Statistics data licensed under the Open Government Licence v.3.0. Contains OS data © Crown copyright and database right 2021.

Description	Status	Revision	Issue Date
DCO SUBMISSION <td>A4</td> <td>P01</td> <td>01/06/21</td>	A4	P01	01/06/21
Drawn	SD	Checked	KC
Reviewed	RE	Authorised	MR
Drawing Suitability	DCO SUBMISSION		Status
			A4

Client: **highways england**

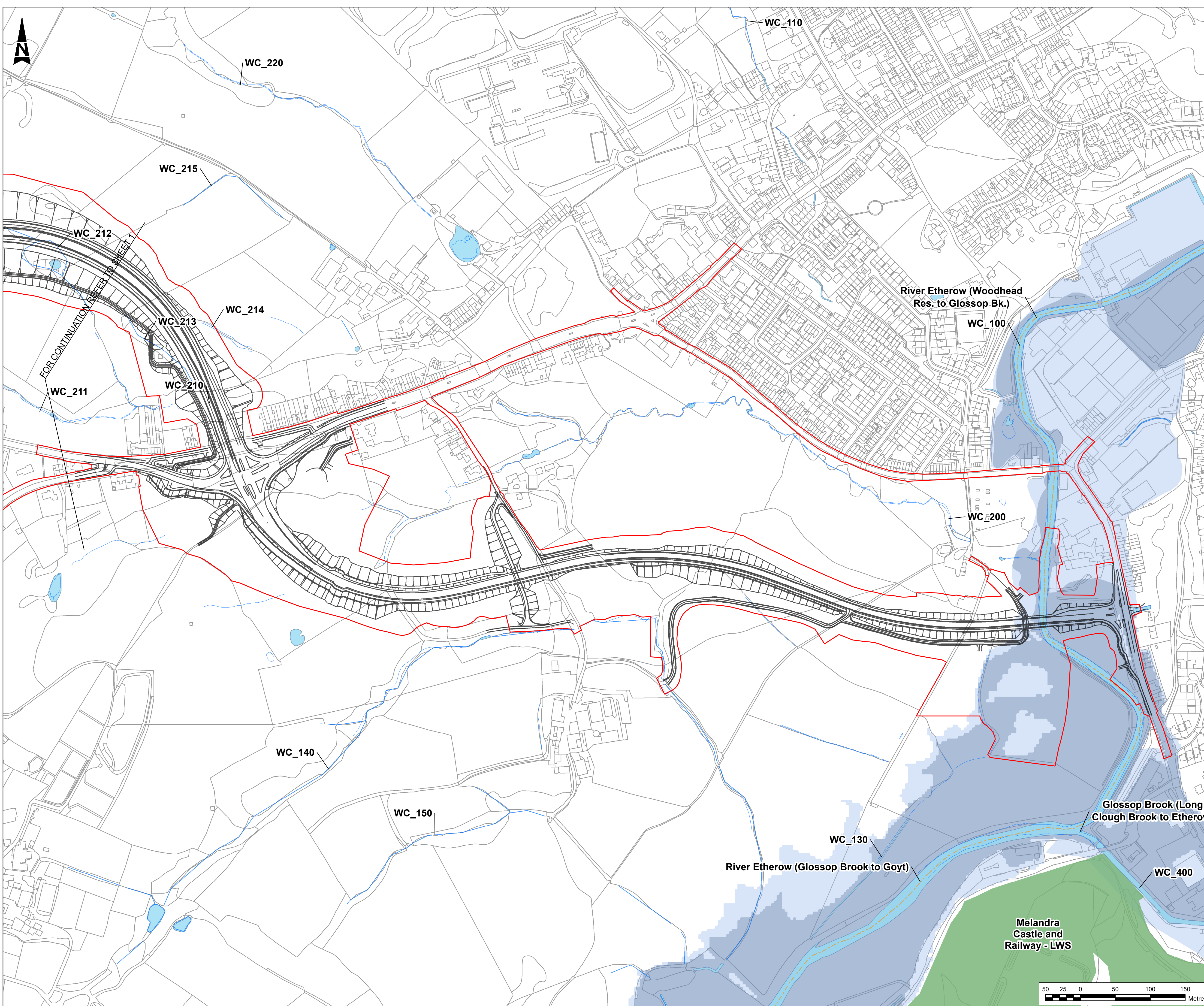
Scheme Name: **A57 LINK ROADS**

Drawing Title: **NATURE CONSERVATION SITES AND FEATURES KEY PLAN Regulation 5 (4)**

PNIS Ref. No: **TR010034/APP/2.9**

Drawing Number	Originator	Volume	
HE551473 - BBA - EGN -			
A57_AL_SCHEME - DR - LE -		020900	
Location	Type	Role	Number
Scale	1:5,000	Original Size	A1
		Rev:	P01

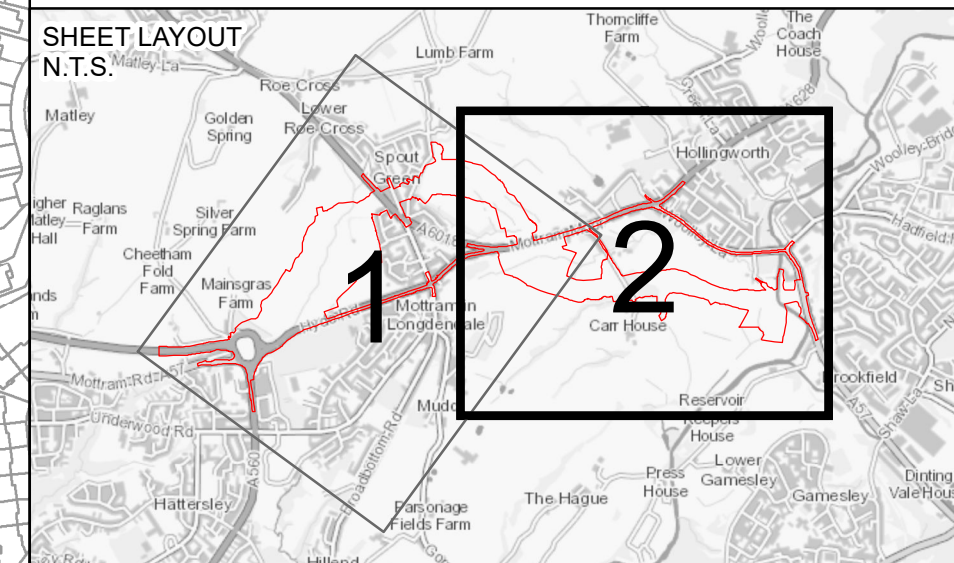
Scale: 100 50 0 100 200 300 Metres



NOTES
 The proposed works will be subject to detailed design development. Any changes will be limited to being within the DCO boundary or the relevant limits of deviation, and subject to the requirements of Schedule 2 of the Development Consent Order (TR010034/APP/3.1).

This Plan should be read in conjunction with application documents: TR010034/APP/6.3 to 6.5 which provide further information on the wider context, accompanying information on the sites and features shown and an assessment of any effects on such sites and features likely to be caused by the proposed Scheme. This plan set should be read in conjunction with 2.13 TPO and Hedgerow Plans and Schedule 2 of the Development Consent Order (TR010034/APP/3.1).

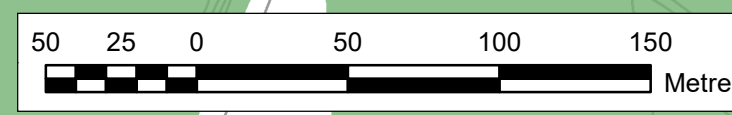
- LEGEND**
- DEVELOPMENT CONSENT ORDER (DCO) BOUNDARY
 - LOCAL AUTHORITY BOUNDARIES
 - WATERCOURSES
 - SURFACE WATERBODIES
 - LOCAL WILDLIFE SITES (LWS)
 - SITES OF BIOLOGICAL IMPORTANCE (SBI)
 - FLOOD ZONE 3 (1 IN 100 OR GREATER CHANCE OF FLOODING EACH YEAR)**
 - FLOOD ZONE 2 (1 IN 1000 CHANCE OF FLOODING EACH YEAR)**
- ** PIXELS IN FLOOD ZONE DUE TO ORIGINAL EA DATA BEING SUPPLIED ON A 5M GRID



This map is reproduced from Ordnance Survey material with the permission of Ordnance Survey on behalf of the controller of Her Majesty's Stationery Office. © Crown Copyright. Unauthorised reproduction infringes Crown copyright and may lead to prosecution or civil proceedings.
 CLIENT NAME: Highways England LICENCE NUMBER: 100030649
 © Natural England copyright. Contains Ordnance Survey data © Crown copyright and database right 2021. © Environment Agency copyright and/or database right 2021. All rights reserved. Contains Ordnance Survey data © Crown copyright and database right 2021. All rights reserved. Contains Office for National Statistics data licensed under the Open Government Licence v.3.0. Contains OS data © Crown copyright and database right 2021.

Description	Status	Revision	Issue Date
DCO SUBMISSION	A4	P01	01/06/21
Drawn	SD	Checked	KC
Reviewed	RE	Authorised	MR
Drawing Suitability	DCO SUBMISSION		Status
			A4

Client			
Scheme Name	A57 LINK ROADS		
Drawing Title	NATURE CONSERVATION SITES AND FEATURES PLAN Regulation 5 (2)(l) SHEET 2 OF 2		
PINS Ref. No.	TR010034/APP/2.9		
Drawing Number	HE551473	Originator	BBA - EGN
Scheme	A57_AL_SCHEME	Volume	DR - LE - 020900
Location		Type	Role
Scale	1:2,500	Original Size	A1
		Rev:	P01



© Crown copyright (2019).

You may re-use this information (not including logos) free of charge in any format or medium, under the terms of the Open Government Licence. To view this licence:

visit www.nationalarchives.gov.uk/doc/open-government-licence/

write to the Information Policy Team, **The National Archives, Kew, London TW9 4DU**,
or email psi@nationalarchives.gsi.gov.uk.

Printed on paper from well-managed forests and other controlled sources.

Registered office Bridge House, 1 Walnut Tree Close, Guildford GU1 4LZ
Highways England Company Limited registered in England and Wales number 09346363

